










STEELE COUNTY SKYWARN



Spotter Sweet Spot NE11

Location	Field Access on SW corner of Steele County Hwy 12 (69th St NE) and Steele County Hwy 13 (19th Ave NE)	
Additional Notes	Access is wide, well graveled and easy to locate. Trees located to the NW.	44° 10' 29" N / 93° 11' 48" W 44.174748 / -93.196881

Exit Routes	North: Steele County Hwy 13	East: Steele County Hwy 12
	South: Gravel Road	West: Steele County Hwy 12

Back to Map		Print pdf
View Looking NW  5X Larger Image 10X	View Looking N  5X Larger Image 10X	View Looking NE  5X Larger Image 10X
View Looking W  5X Larger Image 10X	Aerial View  Google Map	View Looking E  5X Larger Image 10X
View Looking SW  5X Larger Image 10X	View Looking S  5X Larger Image 10X	View Looking SE  5X Larger Image 10X
Copyright 2017 - All Rights Reserved		Updated 13-Dec-2017