












STEELE COUNTY SKYWARN



Spotter Sweet Spot NE17

Location	Field Access on west side of Steele County Hwy 35 (Dane Road) Halfway through north/south segment of S-turns.	
Additional Notes	Powerlines overhead. 64th Ave to the east is a gravel road.	44° 06' 25" N / 93° 06' 41" W 44.106953 / -93.111406 USNG: 15T VJ 91084 83758

Exit Routes	North: Steele County Hwy 43 (1.5 miles west)	East: Steele County Hwy 35
	South: Steele County Hwy 43 (1.5 miles west)	West: Steele County Hwy 35

Back to Map		Print pdf
View Looking NW  5X Larger Image 10X	View Looking N  5X Larger Image 10X	View Looking NE  5X Larger Image 10X
View Looking W  5X Larger Image 10X	Aerial View  Google Map	View Looking E  5X Larger Image 10X
View Looking SW  5X Larger Image 10X	View Looking S  5X Larger Image 10X	View Looking SE  5X Larger Image 10X
Copyright 2019 - All Rights Reserved		Updated 01-Jul-2019