












STEELE COUNTY SKYWARN



Spotter Sweet Spot NW14

Location	Field access on west side of Steele County Hwy 17 1/2 mile north of Steele County Hwy 9 Opposite drive on east side (5655 NW 52nd Ave)	
Additional Notes	Access is lightly graveled but easy to locate (north of mailboxes)	44° 09' 14" N / 93° 18' 24" W 44.154064 / -93.306678

Exit Routes	North: Steele County Hwy 17	East: Steele County Hwy 9 (1/2 mile south)
	South: Steele County Hwy 17	West: Steele County Hwy 9 (1/2 mile south)

Back to Map		Print pdf
View Looking NW  5X Larger Image 10X	View Looking N  5X Larger Image 10X	View Looking NE  5X Larger Image 10X
View Looking W  5X Larger Image 10X	Aerial View  Google Map	View Looking E  5X Larger Image 10X
View Looking SW  5X Larger Image 10X	View Looking S  5X Larger Image 10X	View Looking SE  5X Larger Image 10X
Copyright 2017 - All Rights Reserved		Updated 13-Dec-2017