












STEELE COUNTY SKYWARN



Spotter Sweet Spot NW15

Location	U driveway at Deerfield Town Hall. NE corner of 72nd Ave NW and Steele County Hwy 63 (50th St NW). Recommend west exit which faces southwest	
Additional Notes	Driveway is well graveled. Nearby shelter at Town Hall. CAUTION ONE EXIT ROUTE	44° 08' 46" N / 93° 20' 48" W 44.146180 / -93.346746

Exit Routes	North: None	East: Steele County Hwy 63
	South: None	West: None

Back to Map View Looking NW  5X Larger Image 10X	View Looking N  5X Larger Image 10X	Print pdf View Looking NE  5X Larger Image 10X
View Looking W  5X Larger Image 10X	Aerial View  Google Map	View Looking E  5X Larger Image 10X
View Looking SW  5X Larger Image 10X	View Looking S  5X Larger Image 10X	View Looking SE  5X Larger Image 10X
Copyright 2017 - All Rights Reserved		Updated 13-Dec-2017