












STEELE COUNTY SKYWARN



Spotter Sweet Spot NW16

Location	Field Access on west side of Steele County Hwy 18 (97th Ave NW) 500 ft north of Crane Creek Rd (Old US 14, Steele County Hwy 2).	
Additional Notes	Access is well graveled. Drive angles to southwest. Drive forward into field access. Power lines overhead.	44° 05' 20" N / 93° 23' 49" W 44.089098 / -93.397044

Exit Routes	North: Steele County Hwy 18	East: Crane Creek Rd (500 feet south)
	South: Steele County Hwy 18	West: Crane Creek Rd (500 feet south)

Back to Map View Looking NW  5X Larger Image 10X	View Looking N  5X Larger Image 10X	Print pdf View Looking NE  5X Larger Image 10X
View Looking W  5X Larger Image 10X	Aerial View  Google Map	View Looking E  5X Larger Image 10X
View Looking SW  5X Larger Image 10X	View Looking S  5X Larger Image 10X	View Looking SE  5X Larger Image 10X
Copyright 2017 - All Rights Reserved		Updated 13-Dec-2017